












# Merchant Void Analysis

Lat/Lon: 31.3859/-97.2117

VOID DISTANCE

| 107 S. Frontage Rd<br>Lorena, TX 76655  |                            | Closest Location | Locations In 10 mi radius | Locations In Waco |
|---|----------------------------|------------------|---------------------------|-------------------|
| <b>Convenience Stores</b>   |                            |                  |                           |                   |
|   | 7-Eleven                   |                  | 2                         | 5                 |
|   | Chevron                    |                  | 6                         | 18                |
|    | Exxon                      | 12.38 Mi NE      | -                         | 8                 |
|    | Mobil                      | 11.75 Mi NW      | -                         | 1                 |
|   | Murphy USA                 |                  | 2                         | 3                 |
|   | Shell                      |                  | 4                         | 20                |
|    | Sunoco                     | 16.54 Mi NW      | -                         | 1                 |
|   | Texaco                     |                  | 2                         | 5                 |
|   | Valero                     |                  | 9                         | 21                |
| <b>Hotels</b>   |                            |                  |                           |                   |
|  | Best Western Hotels        | 20.10 Mi SE      | -                         | 2                 |
|   | Best Western Plus          |                  | 1                         | 2                 |
|   | Candlewood Suites          |                  | 1                         | 1                 |
|  | Comfort Suites             | 10.55 Mi NE      | -                         | 2                 |
|  | Courtyard                  | 12.97 Mi NE      | -                         | 1                 |
|  | Days Inn                   | 15.82 Mi NE      | -                         | 1                 |
|   | Extended Stay America      |                  | 1                         | 1                 |
|   | Fairfield Inn and Suites   |                  | 1                         | 2                 |
|   | Hampton Inn                |                  | 1                         | 2                 |
|  | Hilton                     | 12.94 Mi NE      | -                         | 1                 |
|   | Holiday Inn Express        |                  | 1                         | 1                 |
|  | Holiday Inn Hotel & Suites | 16.50 Mi NE      | -                         | 1                 |
|  | Home2                      | 10.77 Mi NE      | -                         | 1                 |
|   | Homewood                   |                  | 1                         | 1                 |
|  | IHG                        | 12.74 Mi NE      | -                         | 1                 |

This report was produced using data from private and government sources deemed to be reliable. The information herein is provided without representation or warranty.

# Merchant Void Analysis

Lat/Lon: 31.3859/-97.2117

VOID DISTANCE

| 107 S. Frontage Rd<br>Lorena, TX 76655 |                        | Closest Location | Locations In 10 mi radius | Locations In Waco |
|--|------------------------|------------------|---------------------------|-------------------|
| <b>Hotels Continued...</b>             |                        |                  |                           |                   |
| <b>VOID</b>                            | Knights Inn            | 10.22 Mi NE      | -                         | 2                 |
| <b>VOID</b>                            | La Quinta Inn          | 12.11 Mi NE      | -                         | 1                 |
|  | La Quinta Inn & Suites |                  | 1                         | 1                 |
|  | Motel 6                |                  | 2                         | 5                 |
|  | Quality                |                  | 1                         | 2                 |
|  | Ramada                 |                  | 1                         | 1                 |
| <b>VOID</b>                            | Residence Inn          | 12.79 Mi NE      | -                         | 1                 |
|  | Sleep                  |                  | 1                         | 1                 |
|  | Springhill Suites      |                  | 1                         | 1                 |
|  | Super 8                |                  | 1                         | 2                 |
|  | Towneplace Suites      |                  | 1                         | 1                 |
| <b>Restaurants Fast Food Major</b>     |                        |                  |                           |                   |
| <b>VOID</b>                            | Arby's                 | 10.13 Mi NE      | -                         | 1                 |
|  | Burger King            |                  | 1                         | 5                 |
|  | Dairy Queen            |                  | 3                         | 13                |
|  | Jack in the Box        |                  | 1                         | 4                 |
| <b>VOID</b>                            | KFC                    | 10.05 Mi NE      | -                         | 2                 |
|  | McDonald's             |                  | 3                         | 9                 |
|  | Sonic                  |                  | 4                         | 13                |
|  | Taco Bell              |                  | 1                         | 5                 |
|  | Wendy's                |                  | 2                         | 5                 |

This report was produced using data from private and government sources deemed to be reliable. The information herein is provided without representation or warranty.